
















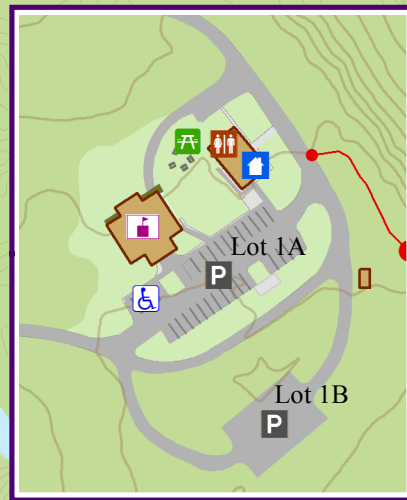
# Flag Ponds Nature Park

1525 Flag Ponds Parkway  
Lusby, Maryland  
410-586-1477

<http://www.co.cal.md.us/FlagPonds>

Division of Natural Resources  
Department of General Services  
Calvert County Government

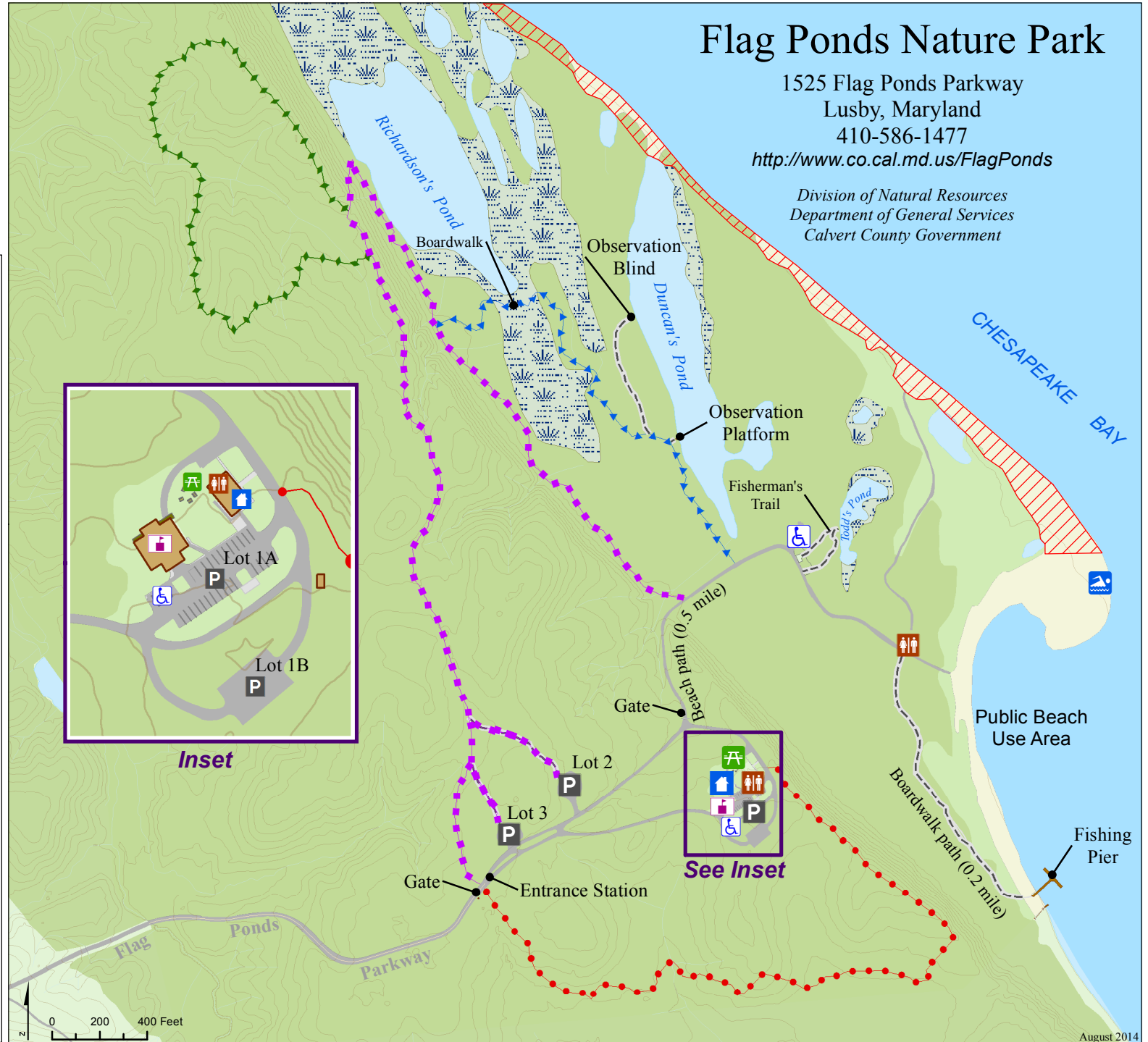
-  Beach (No lifeguards are on duty.)
-  Restroom
-  Picnic
-  Visitor Center
-  Parking
-  Handicapped Parking Only
-  Education Center
-  Path
-  Duncan's Pond - 0.4 mile
-  North Loop - 0.6 mile
-  North Ridge - 1.0 mile
-  South Ridge - 0.8 mile
-  Natural Heritage Area (Restricted Beach Use)



*Inset*



*See Inset*



This map was developed by the Calvert County Department of Technology Services GIS group. The data represented here are maintained to the best of the ability of the Calvert County Government. Users assume any and all risks associated with decisions based on this data.

